

MARY C. EBERLE
JOHN B. RICE
DIANNE C. MAGEE *
DALE EDWARD CAYA
DAVID P. CARO ♦
DANIEL J. PACI ♦ †
JONATHAN J. REISS ♦
GREGORY E. GRIM †
PETER NELSON *
PATRICK M. ARMSTRONG
KELLY L. EBERLE *
JOEL STEINMAN
MATTHEW E. HOOVER
COLBY S. GRIM
MICHAEL K. MARTIN
MITCHELL H. BAYLIAN
WILLIAM D. OETINGER
SEAN P. DUFFY

* ALSO ADMITTED IN NEW JERSEY
♦ ALSO ADMITTED IN NEW YORK
† MASTERS IN TAXATION
♦ ALSO A CERTIFIED PUBLIC ACCOUNTANT

LAW OFFICES
GRIM, BIEHN & THATCHER

A PROFESSIONAL CORPORATION

SUCCESSOR TO
GRIM & GRIM AND BIEHN & THATCHER
ESTABLISHED 1895 AND 1956,
RESPECTIVELY
127TH ANNIVERSARY 1895-2022

www.grimlaw.com

John B. Rice
e-mail: jrice@grimlaw.com

December 13, 2022

J. LAWRENCE GRIM, JR., OF COUNSEL
JOHN FREDERIC GRIM, OF COUNSEL

104 S. SIXTH STREET
P.O. BOX 215
PERKASIE, PA. 18944-0215
(215) 257-6811
FAX (215) 257-5374

(215) 536-1200
FAX (215) 538-9588

(215) 348-2199
FAX (215) 348-2520

Via: Overnight Delivery

Ashley Lunkenheimer, Chair
John McBlain
Scott Alberts
Delaware County Board of Elections
201 W. Front Street
Media, PA 19063

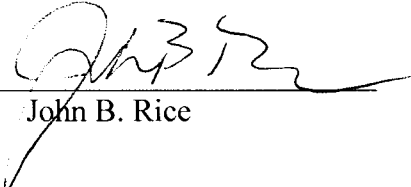
RE: Radnor Township Redistricting Ordinance

Dear Board Members:

Enclosed please find a certified copy of Ordinance No. 2022-31 adopted by the Radnor Township Board of Commissioners pursuant to the Radnor Township Home Rule Charter and the Municipal Reapportionment Act. I am also enclosing proof of public advertisement of the Ordinance along with plain English and technical descriptions and a color map demonstrating the new ward alignment. If you have any questions regarding the enclosed, please do not hesitate to call me.

Sincerely,

GRIM, BIEHN & THATCHER

By: 
John B. Rice

JBR/pph
Encs.

cc: William Martin, Solicitor, w/enc. via email
Manly Parks, Solicitor, w/enc. via email
Jim Allen, Director, w/enc. via email
Laureen Hagan, Executive Director, Bureau of Elections w/enc. via email
William White, Township Manager w/encs. via email
Radnor Township Board of Commissioners, w/encs. via email

MOIRA MULRONEY, ESQ. *Ward 5*

President

JACK LARKIN, ESQ. *Ward 1*

Vice President

MAGGY MYERS *Ward 2*

ANNAMARIE JONES *Ward 3*

VACANCY *Ward 4*

JAKE ABEL *Ward 6*

SEAN FARHY *Ward 7*



RADNOR TOWNSHIP
301 IVEN AVENUE
WAYNE, PENNSYLVANIA 19087-5297

Phone (610) 688-5600

Fax (610) 688-1279

www.radnor.com

WILLIAM M. WHITE

Township Manager

Township Secretary

JOHN B. RICE, ESQ.

Solicitor

KEN FROHLICH

Treasurer

Ordinance Certification

I hereby certify that the attached is a true and correct copy of Ordinance No. 2022-31 which was duly advertised in accordance with the Radnor Township Home Rule Charter and which was enacted at the Radnor Township Board of Commissioners Meeting on December 12, 2022.

William White, Township Manager

ORDINANCE NO. 2022-31

**AN ORDINANCE OF RADNOR TOWNSHIP, DELAWARE COUNTY,
PENNSYLVANIA, REALIGNING THE ELECTORAL WARDS OF
RADNOR TOWNSHIP IN ACCORDANCE WITH THE RADNOR
TOWNSHIP HOME RULE CHARTER AND THE MUNICIPAL
REAPPORTIONMENT ACT.**

WHEREAS, the Board of Commissioners of Radnor Township finds that the existing seven (7) wards of the Township as currently aligned contain a disparity in population sufficient to warrant realignment; and

WHEREAS, the Board of Commissioners finds that the provisions of the Municipal Reapportionment Act and the Radnor Township Home Rule Charter require the governing body of any Township to reapportion its territory whenever such reapportionment is deemed necessary and that because of the disproportionate population of the current wards it is now deemed necessary by the Board to reapportion the Township; and

WHEREAS, the Board of Commissioners after examining several reapportionment plans and considering the Township's historical development, population concentration, natural boundary lines, and contiguity of wards finds that the seven (7) ward reapportionment plan with boundaries described as "Option B Version 2" will most sufficiently meet the requirements of the Pennsylvania Constitution, the Municipal Reapportionment Act, the Radnor Township Home Rule Charter, and the proper functioning of government in Radnor Township.

NOW THEREFORE, the Board of Commissioners of Radnor Township does hereby **ENACT AND ADOPT** the following ward redistricting plan:

Section 1. Ward Boundaries for Wards 1 through 7 of Radnor Township are as set forth on ***Exhibit "A"***, Map Proposal: Option B Version 2, a copy of which map is attached hereto and incorporated herein.

Section 2. The realigned proposed population for each of the seven (7) wards contains an overall deviation of less than 5.00 % from the mean ward population and consists of the following:

- a. Ward 1 – 4,972
- b. Ward 2 – 4,683
- c. Ward 3 – 4,952
- d. Ward 4 – 4,595
- e. Ward 5 – 4,607
- f. Ward 6 – 4,528
- g. Ward 7 – 4,891

Section 3. The boundary descriptions for each ward in plain English are set forth on *Exhibit "B"* a copy of which is attached hereto and incorporated herein.

Section 4. The technical legal description for ward boundaries is as set forth on *Exhibit "C"* a copy of which is attached hereto and incorporated herein.

Section 5. Elections. Pursuant to the Municipal Reapportionment Act, all Commissioners of the Township presently serving in office shall retain their offices until the end of their terms. In the primary and general elections of 2023, it is the intent of the Board of Commissioners that consistent with the current odd/even election system existing in the Township pursuant to Section 2.03 of the Radnor Township Home Rule Charter that all Commissioners representing odd numbered wards shall be elected at the Municipal election held in 2023 and shall be elected thereafter at four (4) year intervals. Additionally, all Commissioners representing even number wards shall be reelected at the Municipal election held in 2025 and shall be elected thereafter for four (4) year intervals.

Section 6. Repealer. All ordinances or parts of ordinances which are inconsistent herewith are hereby repealed.


Section 7. Severability. If any section, paragraph, subsection, clause or provision of this Ordinance shall be declared invalid or unconstitutional by a court of competent jurisdiction, such decision shall not affect the validity of this Ordinance as a whole or any part thereof other than that portion specifically declared invalid.

Section 8. Effective Date. This Ordinance shall become effective in accordance with the Home Rule Charter of Radnor Township.


ENACTED and ***ORDAINED*** this 12th day of December, 2022

RADNOR TOWNSHIP

By:


Name: Moira Mulrone
Title: President

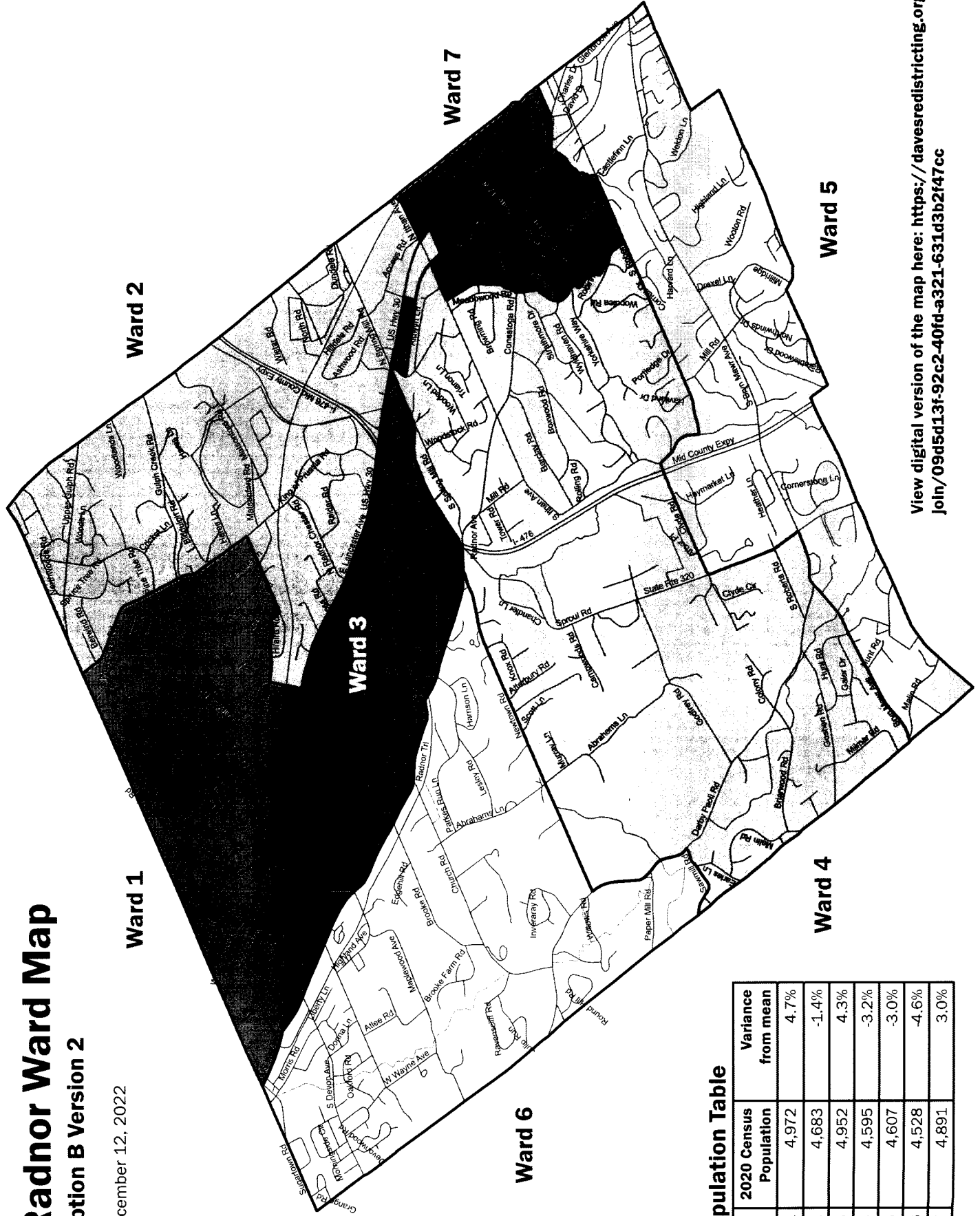
ATTEST:


William White, Secretary

Radnor Ward Map

Option B Version 2

December 12, 2022



Population Table

	2020 Census Population	Variance from mean
1	4,972	4.7%
2	4,683	-1.4%
3	4,952	4.3%
4	4,595	-3.2%
5	4,607	-3.0%
6	4,528	-4.6%
7	4,891	3.0%

View digital version of the map here: <https://davesredistricting.org/Join/09d5d13f-92c2-40fd-a321-631d3b2f47cc>

EXHIBIT "A"

Radnor Wards: Option B Version 2

December 12, 2022

Legal Description (Plain English)

- Ward 1** Total Population: 4,972

 - **Township Line** (at W Lancaster Ave) to **King of Prussia Rd** to **Glenmary Rd** to **St Davids Ave** to **Chamounix Rd** to **Railroad** to **N Wayne Ave** to **W Lancaster Ave** to **Township Line**
- Ward 2** Total Population: 4,683

 - **Township Line** (from King of Prussia Road to North corner of Township) to **N Ithan Ave** to **E Lancaster Ave** to the boundary between **John and Joan Mullen Center for the Performing Arts** and **Pike Field** on Villanova Campus (boundary between Census Tract 9801 Block 1017 and Block 1016) to the **Railroad** to **Adams Bridge** on Villanova Campus (boundary between Census Tract 9801 Block 1017 and Census Tract 4097.01 Block 2000) to **E Lancaster Ave** to **Chamounix Rd** to **St Davids Ave** to **Glenmary Rd** to **King of Prussia Rd** to **Township Line**
- Ward 3** Total Population: 4,952

 - **W Lancaster Ave** (at intersection of **Eagle Rd** and **Conestoga Rd**) to **N Wayne Ave** to **Railroad** to **Chamounix Rd** to **E Lancaster Av** to **Adams Bridge** on Villanova Campus (boundary between Census Tract 9801 Block 1017 and Census Tract 4097.01 Block 2000) to **Railroad** to **Aldwyn Ln** to **N Spring Mill Rd** to **Sproul Rd** to **Conestoga Rd** to **W Lancaster Ave**.
- Ward 4** Total Population: 4,595

 - **Saw Mill Rd** (at Township Line) to **Darby Paoli Rd** to **Newtown Rd** to **Conestoga Rd** to **Sproul Rd** to **N Spring Rd** to **Aldwyn Ln** to **Railroad** to **S Ithan Rd** to boundary between **Census Tract 4096.02 Blocks 4009/4010** and **Blocks 2000/2001/4000** (starting at the property line of Villanova Campus east of Meadowood Rd) to **Valley Run River** (at Brooklea Rd) to **Robinhood Rd** to **S Roberts Rd** to **S Ithan Ave** to **Clyde Rd** to **Sproul Rd** to **S Bryn Mawr Ave** to **Township Line** to **Saw Mill Rd**

- Ward 5** Total Population: 4,607

 - **Bryn Mawr Ave** (at Township Line) to **Sproul Rd** to **Clyde Rd** to **S Ithan Ave** to **S Roberts Rd** to **Meadowbrook Run** to **Conestoga Rd** to **Montrose Ave** to **Township Line** (from Montrose Av to East corner of Township – at intersection of County Line Rd and E Haverford Rd and Landover Rd – to South corner of Township) to **Bryn Mawr Ave**
- Ward 6** Total Population: 4,528

 - **Township Line** (at West corner of Township – intersection of Valley Forge Rd and Sugartown Rd) to **W Lancaster Av** to **Conestoga Rd** to **Newtown Rd** to **Darby Paoli Rd** to **Saw Mill Rd** to **Township Line** (from Saw Mill Rd to West corner of Township – at intersection of Valley Forge Rd and Sugartown Rd)
- Ward 7** Total Population: 4,891

 - **Township Line** (at N Ithan Av) to **Montrose Ave** to **Conestoga Rd** to **Meadowbrook Run** to **S Roberts Rd** to **Robinhood Rd** to **Valley Run River** to boundary between **Census Tract 4096.02 Blocks 4009/4010** and **Blocks 2000/2001/4000** (ending at the property line of Villanova Campus east of Meadowood Rd) to **S Ithan Rd** to **Railroad** to the boundary between **John and Joan Mullen Center for the Performing Arts** and **Pike Field** on Villanova Campus (boundary between Census Tract 9801 Block 1017 and Block 1016) to **E Lancaster Ave** to **N Ithan Ave** to **Township Line**

Legal Description (Technical)

Ward 1	Total Population: 4,972
<ul style="list-style-type: none">• Part of CENSUS TRACT 4098.03 consisting of Block Group 4 and Block Group 5 [PART, Blocks 5000, 5001, 5002, 5003, 5004, 5005, 5006, 5007, 5008, 5009, 5013, 5014, 5015, 5016, 5017, 5018, 5019, 5020, 5021, 5022, 5023, 5026, 5027, 5028, 5030, 5031, 5032, 5033].• Part of CENSUS TRACT 4098.04 consisting of Block Group 1, Group 3 [PART, Block 3018, 3019], and Group 4 [PART, Blocks 4000, 4001, 4002, 4003, 4004, 4005, 4006, 4007, 4008, 4009, 4011]	
Ward 2	Total Population: 4,683
<ul style="list-style-type: none">• Part of CENSUS TRACT 4097.01 consisting of Block Group 3 and Block Group 6• Part of CENSUS TRACT 4098.04 consisting of Block Group 3 [all except Block 3018, 3019] and Block Group 4 [PART, Blocks 4010, 4012, 4013, 4015, 4016]• Part of CENSUS TRACT 9801 consisting of Block Group 1 [PART, Blocks 1000, 1002, 1003, 1004, 1007, 1008, 1017]• Part of CENSUS TRACT 9802 consisting of Block Group 1	

Ward 3	Total Population: 4,952
<ul style="list-style-type: none">• Part of CENSUS TRACT 4097.01 consisting of Block Group 1 [PART, 1000, 1001, 1002, 1003, 1004, 1010] and Block Group 2 [PART, Blocks 2000, 2001, 2003, 2004, 2005, 2006, 2007, 2008, 2009, 2010, 2011, 2012, 2013, 2014, 2020, 2021, 2023]• Part of CENSUS TRACT 4098.03 consisting of Block Group 2, and Block Group 5 [PART, Blocks 5010, 5011, 5012, 5024, 5025, 5029, 5034, 5035, 5036, 5037, 5038, 5039].• Part of CENSUS TRACT 4098.04 consisting of Block Group 2 and Block Group 4 [PART, Blocks 4014]• Part of CENSUS TRACT 9801 consisting of Block Group 1 [PART, Blocks 1005, 1006]	

Ward 4	Total Population: 4,595
<ul style="list-style-type: none">• Part of CENSUS TRACT 4096.01 consisting of Block Group 1 [all except Block 1009] and Block Group 2 [PART, Blocks 2008, 2009, 2010, 2011, 2013]• Part of CENSUS TRACT 4096.02 consisting of Block Group 4 [PART, Blocks 4009, 4010]• Part of CENSUS TRACT 4097.01 consisting of Block Group 1 [PART, Blocks 1012, 1013, 1014], Block Group 2 [PART, Blocks 2002, 2015, 2016, 2017, 2018, 2019, 2022, 2024, 2025], Block Group 4 [PART, Blocks 4006, 4007, 4008, 4009, 4010, 4017], and Block Group 5 [PART, Blocks 5000, 5001, 5002, 5003, 5004, 5007, 5008, 5009, 5010, 5017, 5018, 5021, 5023, 5027, 5028, 5029, 5030, 5031, 5032].	

Ward 5	Total Population: 4,607
<ul style="list-style-type: none">• Part of CENSUS TRACT 4096.01 consisting of Block Group 2 [PART, Block 2014] and Block Group 3.• Part of CENSUS TRACT 4096.02 consisting of Block Group 3• Part of CENSUS TRACT 4097.01 consisting of Block Group 4 [PART, Blocks 4000, 4001, 4002, 4003, 4004, 4005, 4011, 4012, 4013, 4014, 4015, 4016] and Block Group 5 [PART, Blocks 5005, 5006, 5024, 5025, 5026]	

Ward 6	Total Population: 4,528
<ul style="list-style-type: none">• Part of CENSUS TRACT 4097.01 consisting of Block Group 1 [PART, Blocks 1005, 1006, 1007, 1008, 1009, 1011, 1015] and Block Group 5 [PART, Blocks 5011, 5012, 5013, 5014, 5015, 5016, 5019, 5020, 5022]• Part of CENSUS TRACT 4098.03 consisting of Block Group 1 and Block Group 3.	

Ward 7	Total Population: 4,891
<ul style="list-style-type: none">• Part CENSUS TRACT 4096.01 consisting of Block Group 1 [PART, Block 1009] and Block Group 2 PART, [Blocks 2000, 2001, 2002, 2003, 2004, 2005, 2006, 2007, 2012].• Part of CENSUS TRACT 4096.02 consisting of Block Group 1, Block Group 2 [PART, Blocks 2000, 2001], and Block Group 4 [all except Blocks 4009, 4010]• Part of CENSUS TRACT 9801 consisting of Block Group 1 [PART, Blocks 1001, 1009, 1010, 1011, 1012, 1013, 1014, 1015, 1016, 1018, 1019, 1020 ,1021, 1022	

Proof of Publication of Notice in Delaware County Daily Times

Under Newspaper Advertising Act. No. 587, Approved May 16, 1929

State of Pennsylvania,
County of Delaware,

}

SS.

LYNN D. BETTCHER

designated agent of CENTRAL STATES PUBLISHING, INC.,

being duly sworn, deposes and says that the DELAWARE COUNTY DAILY TIMES, a daily newspaper of general circulation as defined in the above-mentioned Act, published at Primos, Delaware County, Pennsylvania, was established September 7, 1876, and issued and published continuously thereafter for a period of 100 years and for a period of more than six months immediately prior hereto, (under the name Chester Times prior to November 2, 1959) in the City of Chester, County of Delaware and further says that the printed notice or publication attached hereto is an exact copy of a notice or publication printed and published in the regular edition and issues of the DELAWARE COUNTY DAILY TIMES on the following dates, viz.


September

11,

A.D. 20 14

and that said advertising was inserted in all respects as ordered.

Affiant further deposes that he is the proper person duly authorized by CENTRAL STATES PUBLISHING, INC. publisher of said DELAWARE COUNTY DAILY TIMES, a newspaper of general circulation, to verify the foregoing statement under oath and that affiant is not interested in the subject matter of the aforesaid notice or advertisement, and that all allegations in the foregoing statements as to time, place and character of publication are true.




Sworn to and subscribed before me this

11th

day of

September

20 14



Notary Public

LEGAL NOTICE

Notice is hereby given that the Board of Commissioners of the Township of Radnor, Delaware County, Pennsylvania, will consider for possible enactment an ordinance, of which this Notice is a summary, realigning the electoral wards of Radnor Township in accordance with the Radnor Township Home Rule Charter and the Municipal Reapportionment Act.

The Board of Commissioners will hold a public hearing on September 22, 2014, at 6:30 p.m., at the Radnor Township Municipal Building, 301 Iven Avenue, Wayne, PA 19087 to consider the ordinance. Copies of the full text of the proposed ordinance are available at the Township offices, the Delaware County Law Library, and the offices of this newspaper during normal business hours.

**RADNOR TOWNSHIP
BOARD OF
COMMISSIONERS**

301 Iven Avenue
Wayne, PA 19087-5297

DCT, September 11, a-1

COMMONWEALTH OF PENNSYLVANIA

Notarial Seal

Kathleen Ragni, Notary Public
Upper Darby Twp., Delaware County
My Commission Expires March 2, 2015

MEMBER, PENNSYLVANIA ASSOCIATION OF NOTARIES